












# Village of Grass Lake Jackson County, Michigan Land Use Plan

## Legend

-  Low Density Residential
-  Mixed Low Density Residential / Office
-  Mixed Density Residential / Office
-  Moderate Density Residential
-  High Density Residential
-  Commercial
-  Industrial
-  Municipal Utilities
-  Parking
-  Public / Semi-Public
-  Limited Use / Open Space



Revised: 12/98 Map Re-Created : 09/03